
T 3 N, R 39 E, W.M.
Sec 9
¼ Sec Cor
Sec 16
629 ft
Mill Lot
PC 1178+87.4
PT 1180+30.4
N 61° 23' E
S 45° 18' W
PT 1176+61.4
PC 1182+75.0
22° 18'
250
S 74° 00' E
PC 1174+56.8
1172+44.1
+15.9
125
86° 37'
749.3
1184+06.3
PT 1184+54.0
S 41° 20' E
PC 1186+28.0
S 55° 28' E
PT 1185
250
1° 08'
PC 1187+94.0
PT 1188+62.1
S 39° 52' E
1190
PC 1190+18.7
PT 1190+46.5
250 3° 11'
Warehouse No 2
Warehouse No 1
Henrietta Mills
250
S 46° 13' E
PC 1192+59.1
PT 1193+36.8
S 28° 24' E
PC 1193+65.6
1193+59.7
250
24° 56'
S 53° 19' E
PT 1194+74.4
PC 1196+89.8
85° 17'
N 10° 24' E
PT 1196+86.8
PT 1198+21.4
S 11° 16' W
PC 1198+94.0
85° 25'
PC 1200+23.4
PT 1200+53.3
S 74° 08' E
1200
200+20.7
S 39°
250
6° 28'
250


Koontz
48E
Mill Ditch Flume
1205+91.8
100
51°53'
PC 1207+22.
N88°21'E
PT 1206+82.4
96
80°
50
S1°90+8021 PT
04°22' W
PC 1208+59.3
45°14'
100
S 40° 41'E
1210
PT 1209+35.3
S 44°58'E
PT 1211+12.4
PC 1211+05.0
S 58°39'E
PC 1212+66.7
PT 1212+20.3
PC 1211+96.4
PT 1213+17.6
S 29°29'E
PC 1213+71.3
PT 1214+05.4
100
S 48° 59' E
50'
50'
30'
PC 1218+35.6
PT 1219+87.6
1220
S 14° 08'E
Flume
50'
50'
1221+67.1
PC 1221+54.1
293.3
250
31° 35'
250
34° 50'
1/16 Cor
50'
180'
PT 1222+91.9
1223+82.0
88'
Travis
Coburn
Gulliford
Thornton
Harrison
Spenner
80'
50'
50'
88'
293.3
1226+52.9
S 45° 43' E
Cen Sec 16


PC 1231+49.9
PT 1231+97.0
1230
50'
88'
50'
77'
S 34° 55' E
250'
10° 48'
1229.0
1237+72.2
50'
77'
PC 1238+80.2
PT 1239+08.6
80'
100'
27°
1240
80.0'
90'
S 07° 12' E
PC 1244+83.7
PT 1245+19.5
S 01° 00' W
50'
90'
250'
250 8° 12'
4° 19'
Furnish
PC 1248+73.3
PT 1248+92.1
S 03° 20' E
1250
Sec 15
PC 1251+47.0
S 48° 13' W
1252+16.1
PT 1252+38.3
100
46° 03'
58° W
PC 1252+48.8
52° 18'
100
Gulliford
Sec Cor
PT 1253+29.2
Sec 22
50'
50'
S 02°
Sec 16
McCullough
Sec 21


55' W
12° 17'
250
Coffey
PC1258+02.4
PT1258+56.7
S09° 32' E
PC1259+40.3
PT1259+99.8
50
68° 12'
1260+08
O.R.&N.Co.
S58° 41' W
180.5
50'
1260+51.1
PC1260+85.4
90° 25'
50'
50
941.7
PT1261+64.4
1262+51.9
S31° 44' E
50'
50'
234.1
1266+96.8
1320
1/16 Cor
Ramos
1270
PC1270+74.1
PT1271+43.3
50'
50'
1277+85.8
S 15° 52' E
250
15° 51'
1280
62.5'
62.5'

## U.S. Reclamation Service
## Umatilla Project, Oregon
## Location and Right of Way – Feed Canal
## Division No. 1

Scale 1 inch = 100 feet

August, 1906

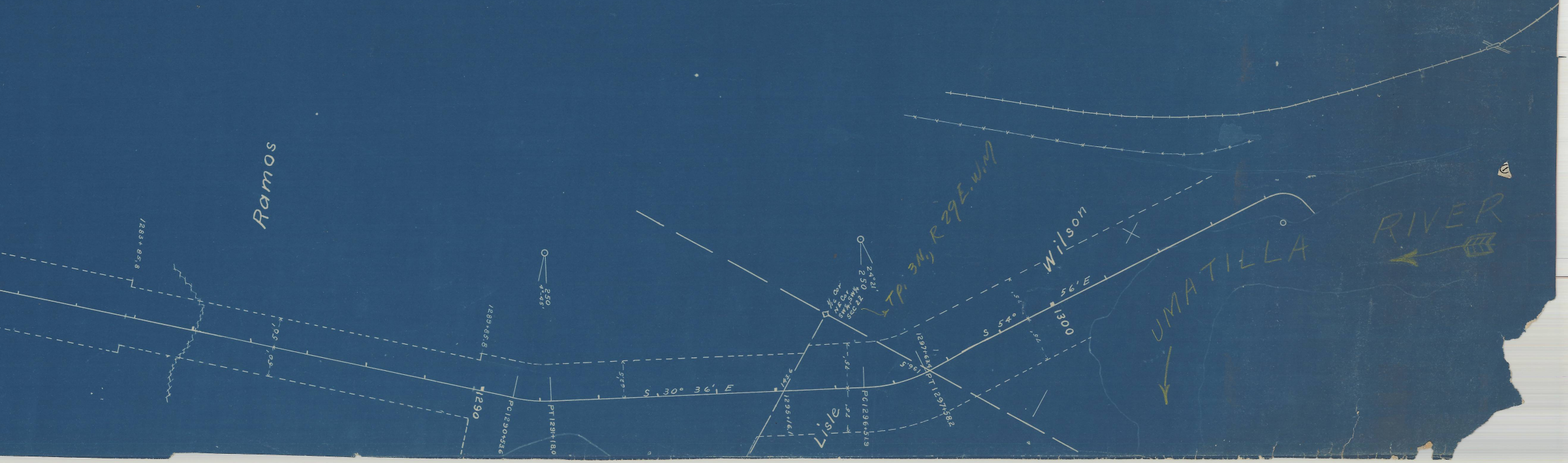
Ramos
1283+85.8
50'
50'
1289+85.8
250
4°45'
1290
PC1290+53.6
PT1291+18.0
62.5
S. 30° 36' E
143.6
1295+16.1
Lisle
75'
75'
PC1296+51.9
1/16 Cor
NE Cor
SW¼ SW¼
SEC 22
250
24°21'
TP. 3N., R 29E. W.M.
196.5
1297+63.4
PT 1297+58.2
Wilson
S 54° 56' E
75'
75'
1300
UMATILLA RIVER