


This map was prepared for Assessment & Taxation purposes only and was NOT prepared nor is it suitable for legal, engineering or surveying purposes.

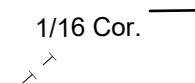
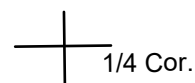


NW1/4 NE1/4 SEC 11 T2N R32E WM UMATILLA COUNTY

2N3211AB

SCALE: 1" = 100'

AERIAL PHOTO NO. 4P-102



See Map 2N 32 02DC



CANCELLED:
3902
6600
6802
7101
6902
7102
4001
300
1400

See Map 2N 32 11AA

See Map 2N 32 11AC

Revised: 09-28-2021

2N3211AB