

AGENDA ITEM FOR ADMINISTRATIVE MEETING ( ) Discussion only  
( X ) Action

FROM (DEPT/ DIVISION): County Counsel

SUBJECT: Ambulance Service Areas

<p>Background: The Ambulance Service Ordinance is before the Board to update the Ambulance Service Areas. The changes are: ASA-2 &amp; 3 combined into one area to reflect new Umatilla County Fire District #1; ASA-4 is new Milton-Freewater Ambulance Area Health District; ASA-5 is new East Umatilla County Ambulance Area Health District; ASA-7 is changed to reflect additional area in the north reservation previously within ASA-5</p>	<p>Requested Action: Adopt Ordinance No. 2017-10</p>
---	--

ATTACHMENTS: Map; CTUIR Letter; Proposed Ordinance

Date: (June 22, 2017) Submitted By: Douglas R. Olsen

\*\*\*\*\*For Internal Use Only\*\*\*\*\*

Checkoffs:

- ( ) Dept. Heard (copy)
- ( ) Human Resources (copy)
- ( ) Fiscal
- ( X ) Legal (copy)
- ( ) (Other - List:)

To be notified of Meeting:  
Tom Roberts

Needed at Meeting:

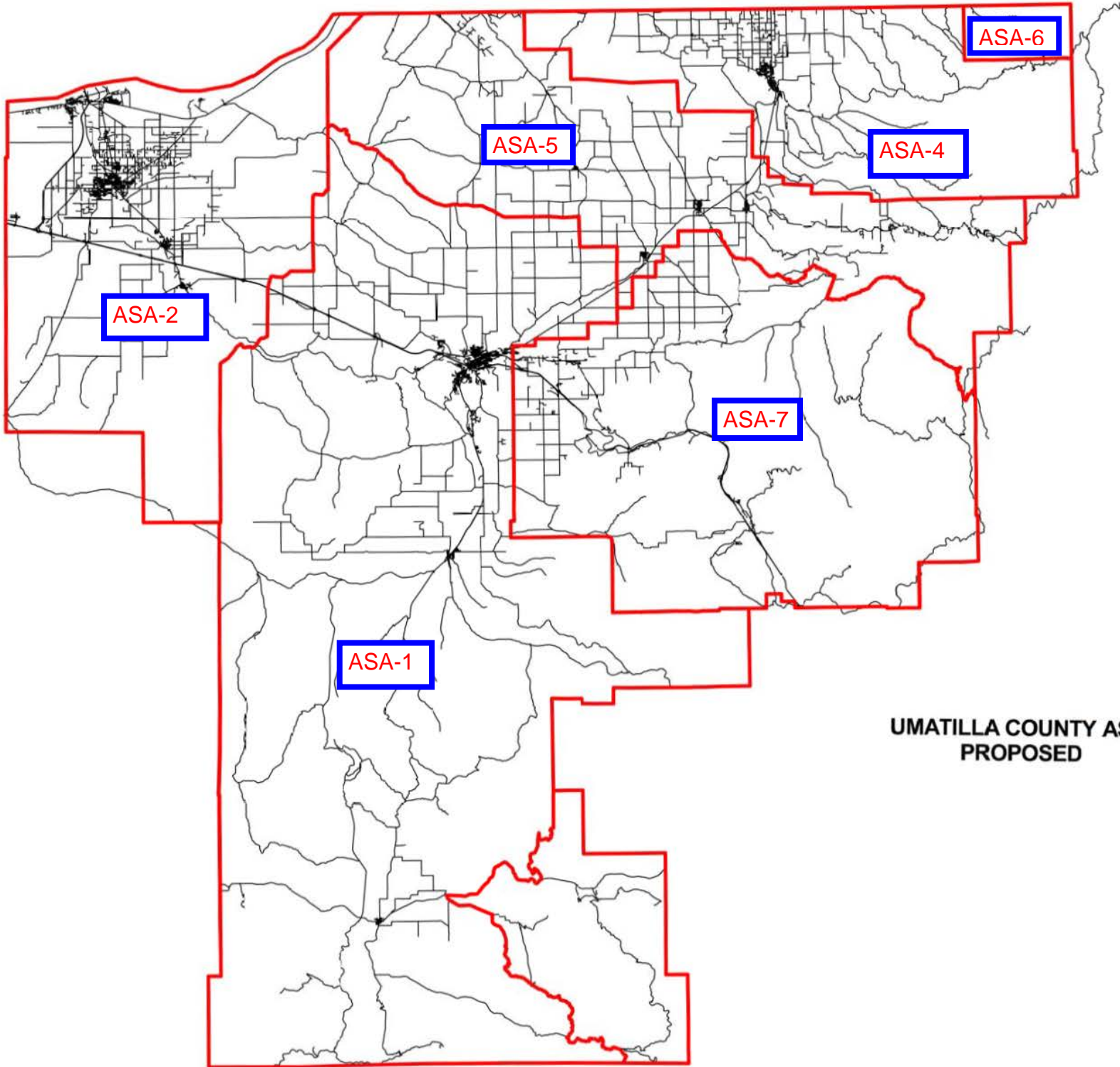
\*\*\*\*\*

Scheduled for meeting on: June 28, 2017

Action taken:

\*\*\*\*\*

Follow-up:



**UMATILLA COUNTY ASA  
PROPOSED**

**Confederated Tribes *of the*  
Umatilla Indian Reservation**

Board of Trustees & General Council



46411 Timine Way • Pendleton, OR 97801  
(541) 429-7030 • fax (541) 276-3095  
info@ctuir.org • www.umatilla.nsn.us

RECEIVED  
AUG 02 2016

August 1, 2016

Umatilla County Board of Commissioners  
Ambulance Service Area Advisory Committee  
216 SE Fourth Street  
Pendleton, Or 97801

Dear Commissioners,

The Confederated Tribes of the Umatilla Indian Reservation (CTUIR) requests the current boundary of ASA-7 Umatilla Tribal Fire & Ambulance be moved to include the area within the reservation boundary currently served by East Umatilla Health District ASA-5.

The CTUIR desires to change the existing ASA -7 service boundary to include the northern properties within reservation boundary, not included in ASA-7. The properties in the northern reservation are currently within the service boundary of ASA-5, East Umatilla County Health District.

This service boundary move will allow Umatilla Tribal Fire and Ambulance to provide ambulance service within the boundary of the reservation. Also, moving the boundary will resolve an issue of property tax revenue collected by the County on property inside the reservation going to County taxing districts to serve the public inside the reservation boundary.

Thank you for your consideration of this request. If you have any questions, please contact Deputy Executive Director Debra Crosswell or Executive Director Dave Tovey at 541-429-7363.

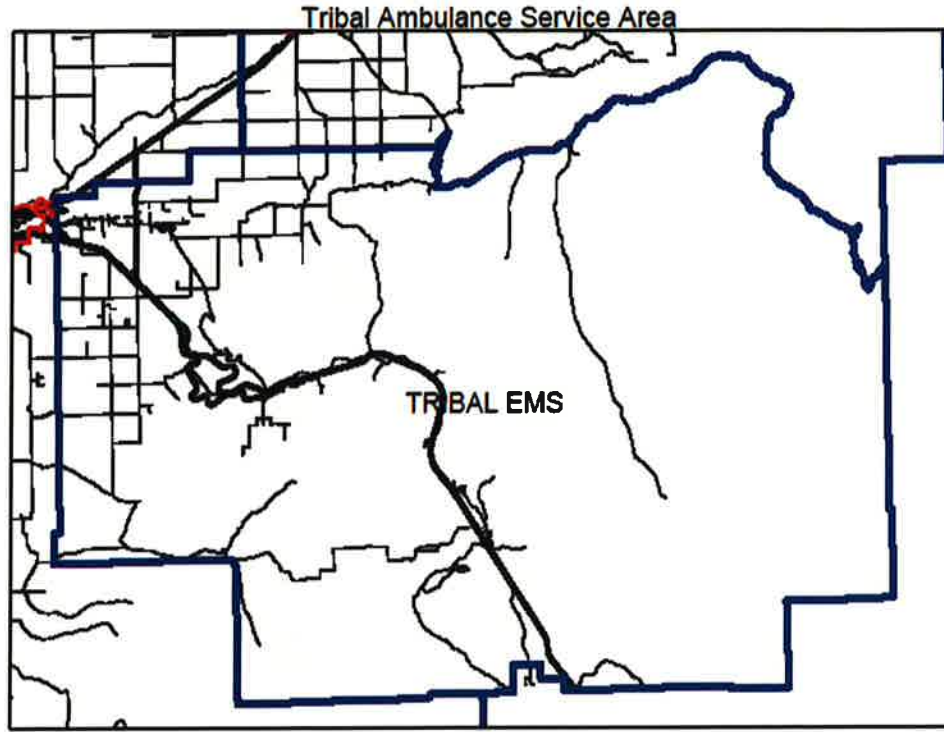
Sincerely,

A handwritten signature in blue ink that reads "Gary Burke".

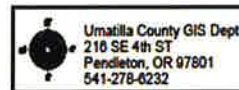
Gary Burke, Chairman  
Board of Trustees



## Confederated Tribes of the Umatilla Indian Reservation (ASA 7) Existing

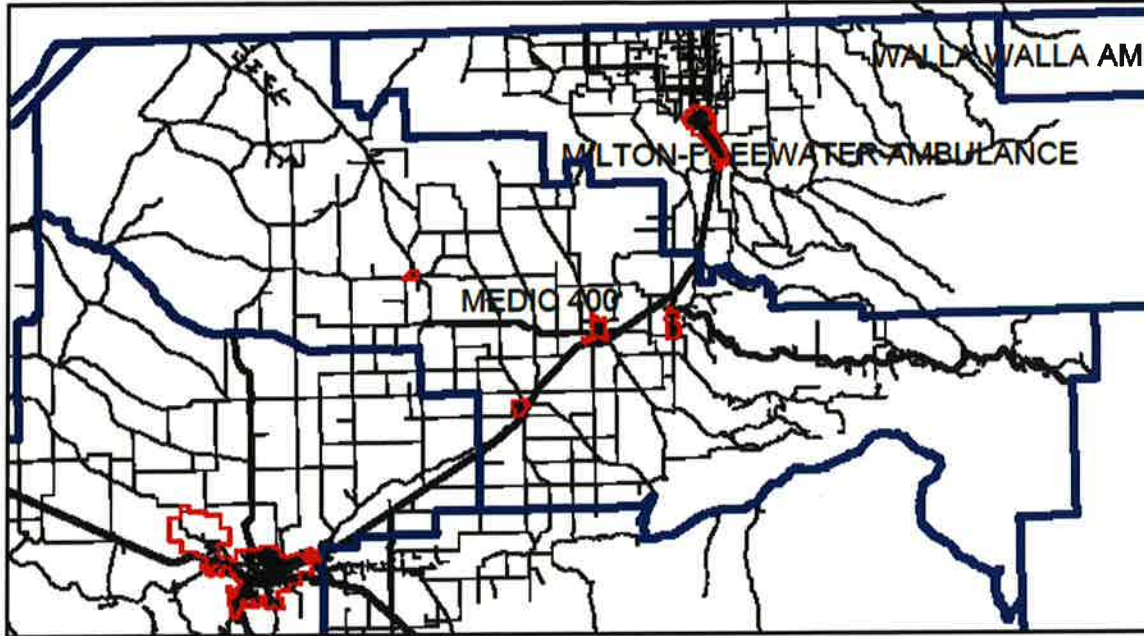


printed: 05-29-14  
Mapstar data used





Medic 400 Ambulance Service Area



printed: 05-29-14  
Mapstar data used

Umatilla County GIS Dept  
216 SE 4th ST  
Pendleton, OR 97801  
541-278-6232

THE BOARD OF COMMISSIONERS OF UMATILLA COUNTY

STATE OF OREGON

In the Matter of Amending )  
Umatilla County Ambulance ) ORDINANCE NO. 2017-10  
Service Ordinance, Ordinance )  
No. 96-06, Codified at Chapter )  
90, Umatilla County Code of )  
Ordinances )

WHEREAS on April 3, 1996, the Board of Commissioners adopted Ordinance No. 96-06, known as the Umatilla County Ambulance Service Ordinance, which has been codified as Chapter 90, Umatilla County Code of Ordinances;

WHEREAS the Ambulance Service Ordinance was adopted pursuant to ORS 682.205, 682.275 and 203.035, the Umatilla County Home Rule Chapter, Chapter II, and other applicable law;

WHEREAS the boundaries for the ambulance service areas need to be updated to conform with new district boundaries and areas served by the franchisees.

NOW, THEREFORE the Board of Commissioners of Umatilla County ordains that Ordinance No. 96-06, as amended, is further amended as follows (Strikethrough text is deleted; Underlined/Italicized text is added):

**§ 90.03 BOUNDARIES.**

(A) ASAs. Umatilla County is divided into ~~seven~~ six ASAs. The Board, after notice to the affected ASA provider and by amendment to this chapter, may adjust the boundaries of an ASA from time to time as necessary to provide efficient and effective emergency ambulance services. The ~~seven~~ ASAs are:

- (1) Pendleton;
- (2) Hermiston/Umatilla;
- (3) ~~Umatilla~~ [Reserved];
- (4) Milton-Freewater;
- (5) Athena;
- (6) Mill Creek; and

(7) Confederated Tribes of the Umatilla Indian Reservation (“CTUIR”).

(B) *Maps.* Maps depicting boundaries for the ASAs, Appendix A, Map 1; and Ambulance Service Areas Response Times, Appendix A, Map 2, are a part of this Chapter.

(C) *ASA narrative description. The boundaries for each of the seven ambulance service areas are as follows:*

(1) *ASA-1. Beginning on State Highway #37 at the northwest corner of Section 30, Township 5 North, Range 31; thence south along section lines to a point on the east section line of Section 13, Township 4 North, Range 30, where an unimproved road intersects Terney Road (County Road #997) from the west; thence westerly along said unimproved road to Kilgore Road (County Road #1001) on the west section line of said Section 13; thence south on Section lines to the center point of the east section line of Section 11, Township 3 North, Range 30; thence west across Sections 11, 10, and 9 to and along Reese Road (County Road #1112) to Barth Quarry Pond/Nolin Grade Road (County Road #1133); thence south along Nolin Grade Road (County Road #1133) to Nolin and continuing in a southwesterly direction along Cunningham Road (County Road #1362) to the west section line of Section 12, Township 2 North, Range 29; thence south along section lines to the southwest corner of the county; thence east along the south county line to southeast corner of the county; thence northerly and easterly along the county line to the northeast corner of Section 4, Township 2 South, Range 35; thence west along section lines to the northwest corner of Section 6, Township 2 South, Range 34; thence north along section lines to the intersection of McKay Creek; thence northwesterly along McKay Creek to the intersection of the south boundary of the Umatilla Indian Reservation; thence west along the south boundary of the Umatilla Indian Reservation to the southwest corner of Section 6, Township 1 South, Range 33; thence north along the Umatilla Indian Reservation western boundary to the west 1/4 corner of Section 6, Township 2 North, Range 33; thence east to the center point of Section 5, Township 2 North, Range 33; thence north along the center line of Section 5 to the north 1/4 corner of said section; thence east to the northeast corner of Section 2, Township 2 North, Range 33; thence north along the west line of Section 36, Township 3 North, Range 33, to the intersection of Duff Road (County Road #794); thence east on Duff Road (County Road #794) to Rothrock Road (County Road #857); thence north on Rothrock Road (County Road #857) to Midway Road (County Road #850); thence west on Midway Road (County Road #850) to Midway Elevator; thence north on the Helix Highway #335 to Athena-Holdman Highway #334; thence west on said highway to State Highway #37; thence northwesterly on Highway #37 to the point of beginning*

(2) *ASA-2. Beginning at the Northwest corner of Umatilla County; thence South and East along the county boundary to the Southeast corner of Section 35, Township 1 North, Range 29 EWM; thence North along section lines to a point where it intersects with County Road #1362; thence northeasterly to Nolin; thence North on Nolin Grade Road to Barth Quarry Pond (intersection with Reese Road); thence northwesterly on County Road #1112 to the center of Section 10, Township 3 North, Range 30; thence East to the center point of the East line of Section 11, Township 3 North, Range 30; thence North along section lines to a point on the West line of Section 13, Township 4 North, Range 30 where an unimproved road intersects from the East; thence easterly on said unimproved road to the East section line of Section 13, Township 4 North, Range 30; thence North along section lines to the North county line; thence West along the county line to the*

Columbia River; thence South and West along the Columbia River to the Northwest corner of the county and the point of beginning.

(3) ASA-3 [Reserved]

(4) ASA-4. Beginning at a point on the east section line of Section 18, Township 6 North, Range 33 EWM where it crosses the north boundary of Umatilla County; thence south along section lines to the southeast corner of Section 30, Township 6 North, Range 33 EWM; thence east along section lines to the southeast corner of Section 27, Township 6 North, Range 33 EWM; thence south along section lines to the southeast corner of Section 3, Township 5 North, Range 33 EWM; thence east along section lines to the northeast corner of Section 11, Township 5 North, Range 34 EWM; thence south along section lines to the southeast corner of Section 14, Township 5 North, Range 34 EWM; thence east along section lines to the northeast corner of Section 22, Township 5 North, Range 35 EWM; thence south along section lines to the southeast corner of Section 34, Township 5 North, Range 35 EWM; thence east along section lines to the northeast corner of Section 2, Township 4 North, Range 35 EWM; thence south along section lines to the center point of the west section line of Section 12, Township 4 North, Range 35 EWM; thence east along the centerline of Section 12 to the center point of the east section line of Section 12; thence south along the section line to the southeast corner of Section 12; thence east along section lines to the southeast corner of Section 9, Township 4 North, Range 36 EWM; thence south along the section line to the center point of the east line of Section 16, Township 4 North, Range 36 EWM; thence east along centerlines of sections to the center point of the west section line of Section 18, Township 4 North, Range 37 EWM; thence south along the section line to the southwest corner of Section 18, Township 4 North, Range 37 EWM; thence east along section lines to the east boundary of Umatilla County; thence north along the county boundary to the northeast corner of Section 6, Township 5 North, Range 39 EWM; thence west along the section lines to the northeast corner of Section 1, Township 5 North, Range 37 EWM; thence north along the section lines to the north boundary of the county; thence west along the north county boundary to the point of beginning.

(5) ASA-5. Beginning at a point on the east section line of Section 18, Township 6 North, Range 33 EWM, where it crosses the north boundary of Umatilla County; thence south along section lines to the southeast corner of Section 30, Township 6 North, Range 33 EWM; thence east along section lines to the southeast corner of Section 27, Township 6 North, Range 33 EWM; thence south along section lines to the southeast corner of Section 3, Township 5 North, Range 33 EWM; thence east along section lines to the northeast corner of Section 11, Township 5 North, Range 34 EWM; thence south along section lines to the southeast corner of Section 14, Township 5 North, Range 34 EWM; thence east along section lines to the northeast corner of Section 22, Township 5 North, Range 35 EWM; thence south along section lines to the southeast corner of Section 34, Township 5 North, Range 35 EWM; thence east along section lines to the northeast corner of Section 2, Township 4 North, Range 35 EWM; thence south along section lines to the center point of the west section line of Section 12, township 4 North, Range 35 EWM; thence east along the centerline of Section 12 to the center point of the east section line of Section 12; thence south along the section line to the southeast corner of Section 12; thence east along section lines to the southeast corner of Section 9, Township 4 North, Range 36 EWM; thence south along the section line to the center point of the east line of Section 16, Township 4 North, Range 36 EWM; thence east along center lines of sections to the center point of the west section line of Section 18, Township 4 North, Range 37 EWM; thence south along the section line to the southwest corner of



Section 18, Township 4 North, Range 37 EWM; thence east along section lines to the east boundary of Umatilla County; thence south along the east county line to the point where U.S. Forest Service Road FS 32 intersects with the east section line of Section 25, Township 2N Range 37 EWM; thence northerly on FS 32 to its intersection with County Road #900 at Bingham Springs; thence southwesterly along the county road to Thorn Hollow; thence north on Thorn Hollow Road (County Road #825) to County Road #794; thence west on County Road #794 to County Road #857; thence north on County Road #857 to County Road #850; thence west on County Roads #850 and #960 to Midway Elevator; thence north on the Helix Highway to Middle Cold Springs Highway; thence west on said highway to State Highway 37; thence northwesterly on Highway 37 to the southwest corner of Section 19, Township 5N Range 31 EWM; thence north along section lines to the southwest corner of Section 30, Township 6N Range 31 EWM; thence northeasterly in a diagonal line to the north county line; thence east along the county line to the point of beginning.

(6) ASA-6. Beginning at the northwest corner of Section 18, Township 6 North, Range 38 EWM; thence south along the section lines to the southwest corner of Section 31, Township 6 North, Range 38 EWM; thence east along the section lines to the east boundary of Umatilla County; thence north along the east boundary line to the north boundary of Umatilla County; thence west along the north county boundary to the point of beginning.

(7) ASA-7. Beginning at the west 1/4 corner of Section 6, Township 2 North, Range 33, being the point of beginning for this description; thence East to the West line of Section 5, Township 2 North, Range 33; thence North to the Northwest corner of said Section 5; thence East to the Northeast corner of Section 2, Township 2 North, Range 33; thence North to the Northwest corner of Section 36, Township 3 North, Range 33; thence East to the Southwest corner of Section 30, Township 3 North, Range 34; thence North to Northwest corner of said Section 30; thence East to Southwest corner of Section 21, Township 3 North, Range 34; thence North to Northwest corner of Section 16, Township 3 North, Range 34; thence East to North-South centerline of Section 10, Township 3 North, Range 34; thence North to North line of said Section 10; thence East to Northeast corner of said Section 10; thence North to Northwest corner of Section 2, Township 3 North, Range 34; thence East to Northeast corner of said Section 2; thence North to Northwest corner of Section 36, Township 4 North, Range 34; thence East to the point where the middle of Wild Horse Creek is intersected by the North line of Section 32, Township 4 North, Range 35; thence up the middle of Wild Horse Creek to the headwaters of the south fork of Wild Horse Creek in Section 15, Township 3 North, Range 36 or the Northeast corner of the original Umatilla Reservation; thence South 20 degrees West along said boundary to County Road #900 (Bingham Road); thence East along Bingham Road to its intersection of FS 32 Road; thence southerly on FS 32 Road to its intersection with the County Line in Section 25, Township 2 North, Range 37; thence South and East along the County Line to the Northeast corner of Section 4, Township 2 South, Range 35; thence West along section lines to the Northwest corner of Section 6, Township 2 South, Range 34; thence North along section lines to the intersection of McKay Creek; thence northwesterly along McKay Creek to the intersection of the South boundary of the Umatilla Indian Reservation; thence West along the South boundary of the Umatilla Indian Reservation to the southwest corner of Section 6, Township 1 South, Range 33; thence North along the Umatilla Indian Reservation western boundary to the West 1/4 corner of Section 6, Township 2 North, Range 33, being the point of beginning for this description.

FURTHER by unanimous vote of those present, the Board of Commissioners deems this Ordinance necessary for the immediate preservation of public peace, health, and safety; therefore, it is adjudged and decreed that an emergency does exist in the case of this Ordinance and it shall be in full force and effect July 1, 2017.

DATED this 28<sup>th</sup> day of June, 2017

UMATILLA COUNTY BOARD OF COMMISSIONERS

---

W. Lawrence Givens, Chair

---

William J. Elfering, Commissioner

---

George M. Murdock, Commissioner

ATTEST:  
OFFICE OF COUNTY RECORDS

---

Records Officer

**APPENDIX A  
MAPS**

**Map 1. Ambulance Service Areas**

**Map 2. Ambulance Service Area Response Times**